

A - Detour Route

Purpose

- Detour NB & SB traffic for incident between Exit 47/48 in Massachusetts and Exit 1 in New Hampshire.

Route Description
(for NB, for SB reverse directions)

- Exit I-93 at Exit 47 or 48 (Route 213) in Massachusetts,
- East on Route 28 to Exit 1 or 2 (Route 28),
- North on Route 28 to Rockingham Park Boulevard,
- West on Rockingham Park Boulevard to I-93 Exit 1.






Jurisdiction: Salem & Methuen, MA

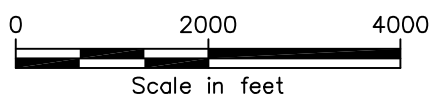
From: Exit 47/48 (Pelham Street/MA 213)

To: Exit 1 (Rockingham Park Blvd)

Interstate Distance: 2.6 miles

Detour Route Distance: 4.4 miles

- LEGEND**
-  SOUTH BOUND DETOUR SIGN
 -  NORTH BOUND DETOUR SIGN
 -  LOCAL TRAFFIC SIGNAL
 -  STATE TRAFFIC SIGNAL
 -  MASSACHUSETTS TRAFFIC SIGNAL



Drawing Copyright © 2008 Clough, Harbour & Associates LLP

CH&A

Clough Harbour & Associates LLP

11 King Court - Keene, NH 03431-4848
Main: (603) 357-2445 - www.cloughharbour.com

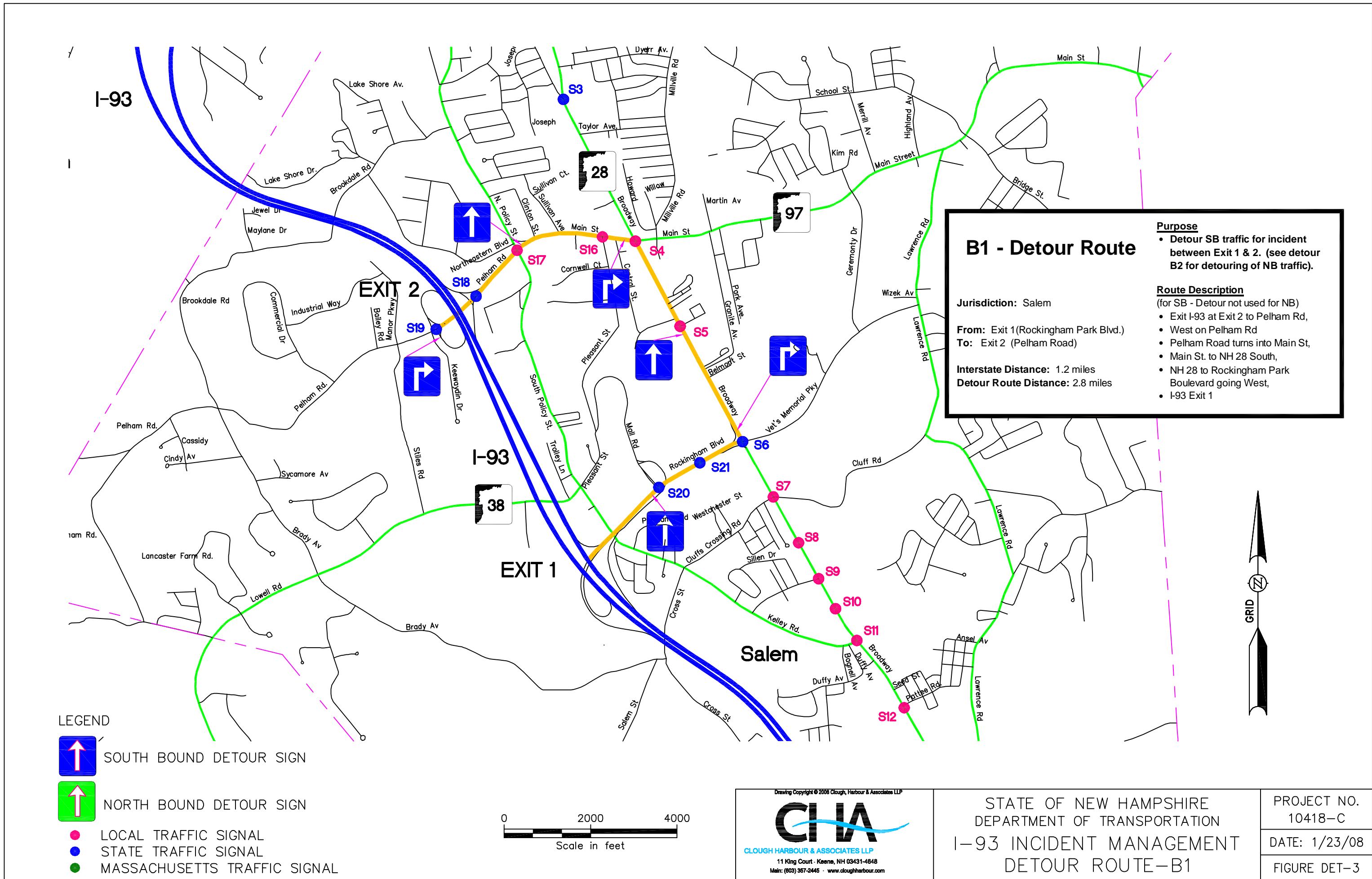
STATE OF NEW HAMPSHIRE
DEPARTMENT OF TRANSPORTATION

I-93 INCIDENT MANAGEMENT
DETOUR ROUTE-A

PROJECT NO.
10418-C

DATE: 1/23/08

FIGURE DET-1



B1 - Detour Route

Purpose

- Detour SB traffic for incident between Exit 1 & 2. (see detour B2 for detouring of NB traffic).

Route Description
(for SB - Detour not used for NB)

- Exit I-93 at Exit 2 to Pelham Rd,
- West on Pelham Rd
- Pelham Road turns into Main St,
- Main St. to NH 28 South,
- NH 28 to Rockingham Park Boulevard going West,
- I-93 Exit 1

Jurisdiction: Salem

From: Exit 1 (Rockingham Park Blvd.)
To: Exit 2 (Pelham Road)

Interstate Distance: 1.2 miles
Detour Route Distance: 2.8 miles

Drawing Copyright © 2008 Clough, Harbour & Associates LLP

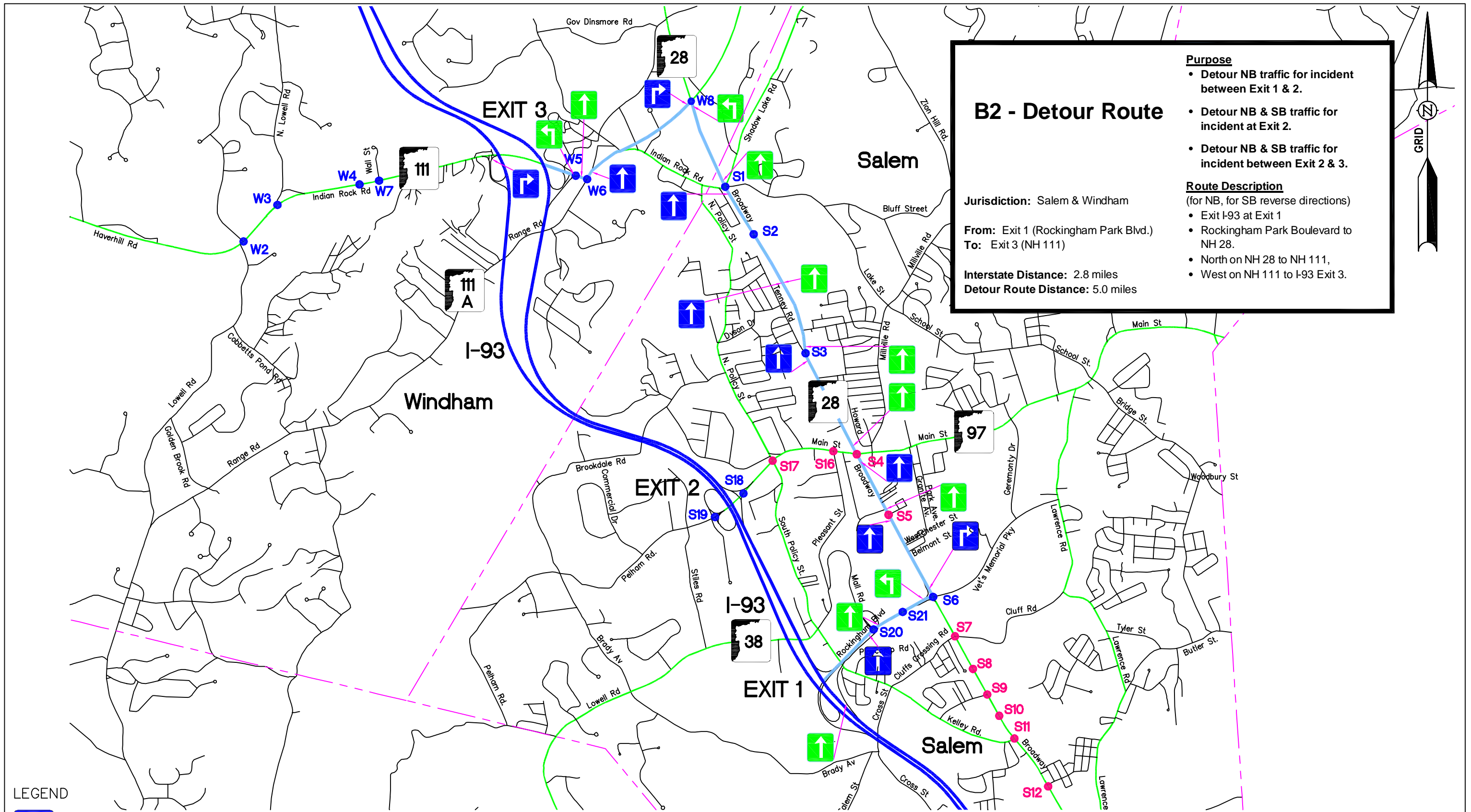
CH&A

Clough Harbour & Associates LLP

11 King Court - Keene, NH 03431-4848
Main: (603) 357-2445 - www.cloughharbour.com

STATE OF NEW HAMPSHIRE
DEPARTMENT OF TRANSPORTATION

I-93 INCIDENT MANAGEMENT
DETOUR ROUTE-B1



B2 - Detour Route

Jurisdiction: Salem & Windham

From: Exit 1 (Rockingham Park Blvd.)
To: Exit 3 (NH 111)

Interstate Distance: 2.8 miles
Detour Route Distance: 5.0 miles

Purpose

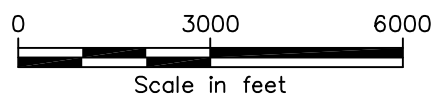
- Detour NB traffic for incident between Exit 1 & 2.
- Detour NB & SB traffic for incident at Exit 2.
- Detour NB & SB traffic for incident between Exit 2 & 3.

Route Description
 (for NB, for SB reverse directions)

- Exit I-93 at Exit 1
- Rockingham Park Boulevard to NH 28.
- North on NH 28 to NH 111,
- West on NH 111 to I-93 Exit 3.

LEGEND

- SOUTH BOUND DETOUR SIGN
- NORTH BOUND DETOUR SIGN
- LOCAL TRAFFIC SIGNAL
- STATE TRAFFIC SIGNAL



Drawing Copyright © 2008 Clough, Harbour & Associates LLP

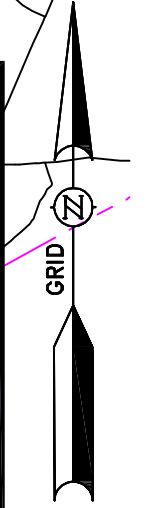
CLOUGH HARBOUR & ASSOCIATES LLP
 11 King Court - Keene, NH 03431-4848
 Main: (603) 357-2445 - www.cloughharbour.com

STATE OF NEW HAMPSHIRE
 DEPARTMENT OF TRANSPORTATION
 I-93 INCIDENT MANAGEMENT
 DETOUR ROUTE-B2

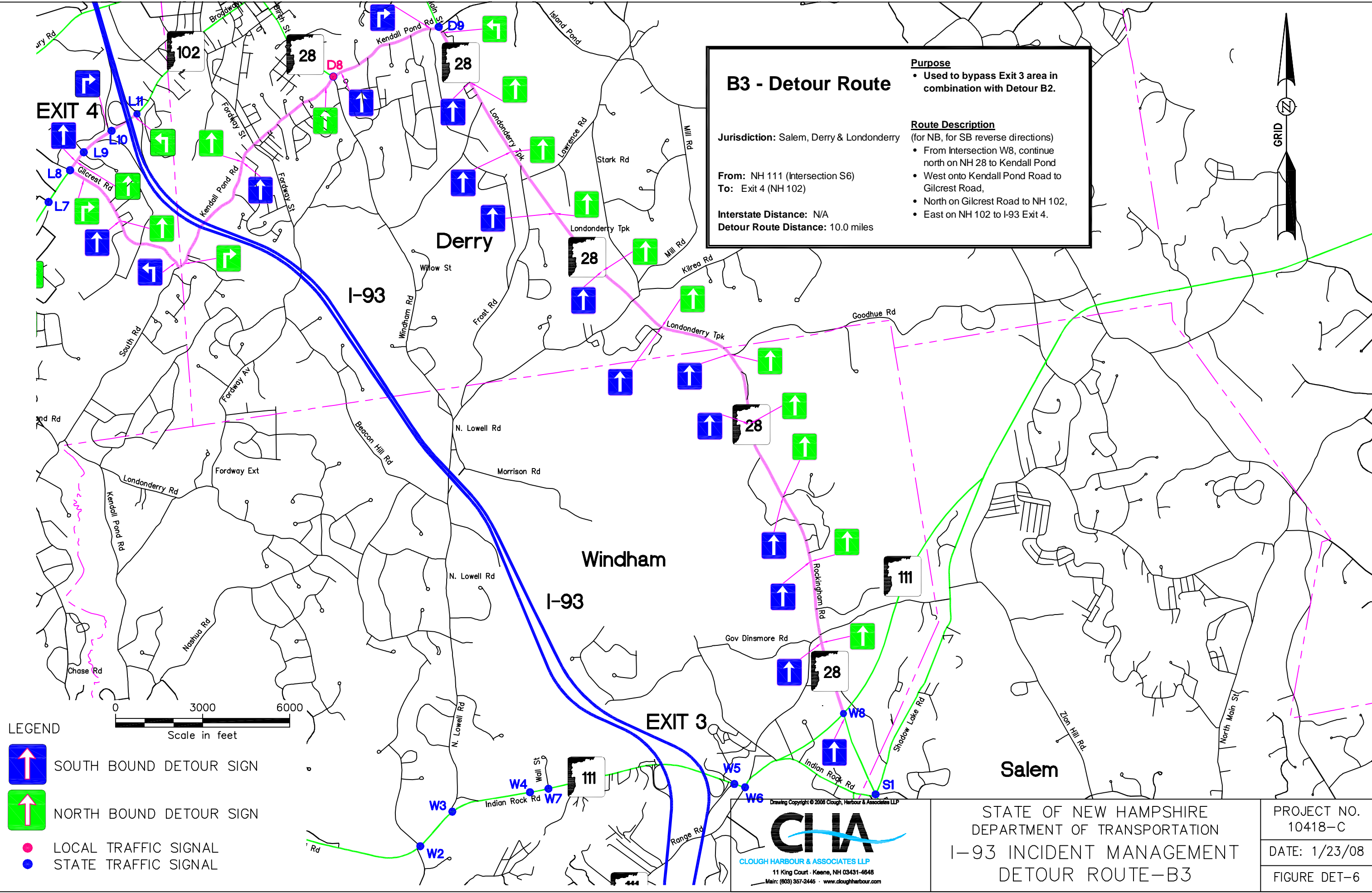
PROJECT NO.
10418-C

DATE: 1/23/08

FIGURE DET-3A



File: I:\21772\IM\CADD\DETOUR ROUTES\I-93-GIS_ROADS.DWG Saved: 1/23/2008 2:35:10 PM Plotted: 1/23/2008 3:18:44 PM User: Pare, Paul



B3 - Detour Route

Purpose

- Used to bypass Exit 3 area in combination with Detour B2.





Route Description
(for NB, for SB reverse directions)

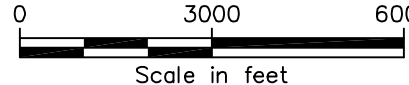
- From Intersection W8, continue north on NH 28 to Kendall Pond
- West onto Kendall Pond Road to Gilcrest Road,
- North on Gilcrest Road to NH 102,
- East on NH 102 to I-93 Exit 4.

Jurisdiction: Salem, Derry & Londonderry

From: NH 111 (Intersection S6)
To: Exit 4 (NH 102)

Interstate Distance: N/A
Detour Route Distance: 10.0 miles

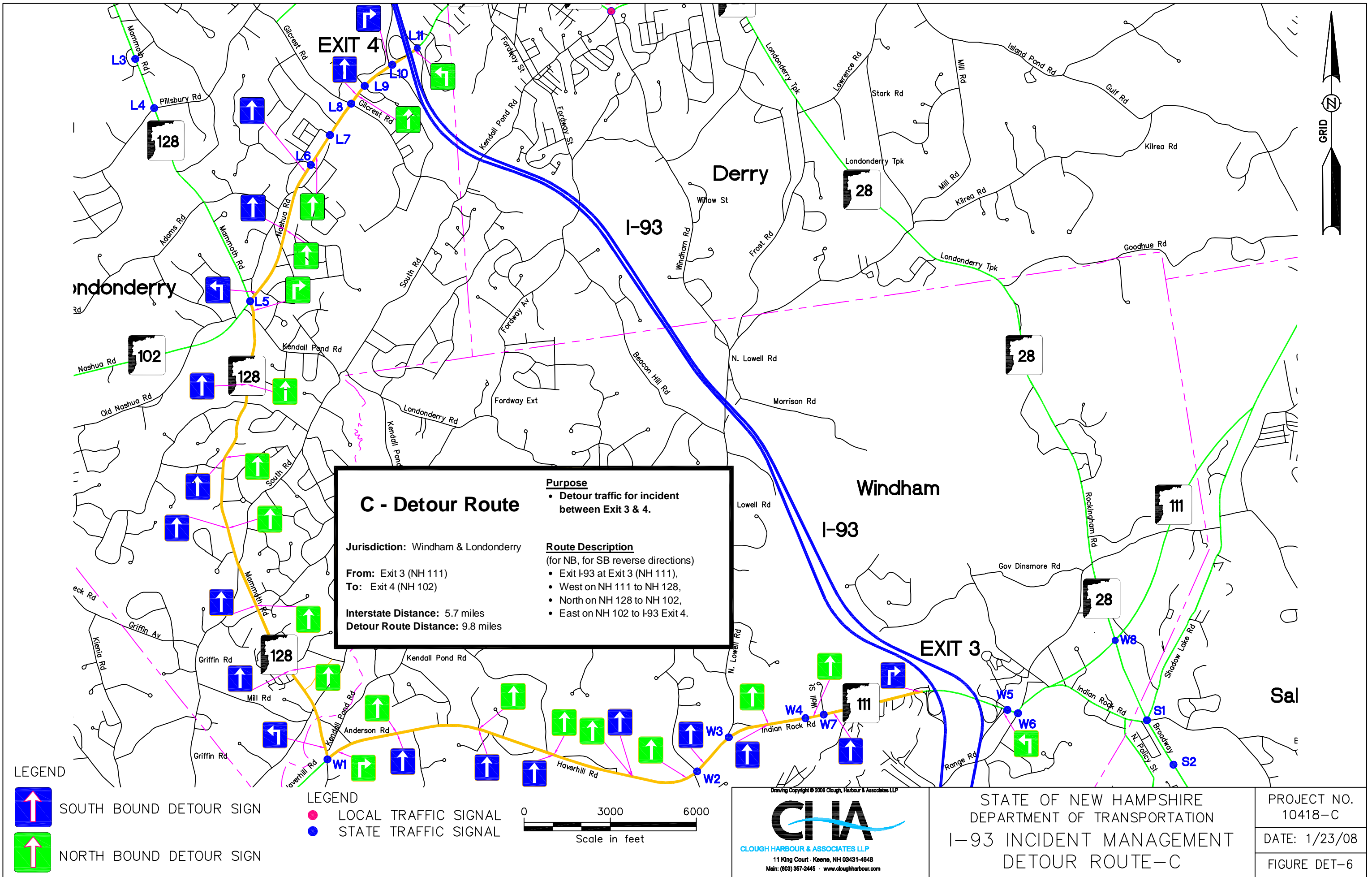
- LEGEND**
-  SOUTH BOUND DETOUR SIGN
 -  NORTH BOUND DETOUR SIGN
 -  LOCAL TRAFFIC SIGNAL
 -  STATE TRAFFIC SIGNAL



CIA
CLOUGH HARBOUR & ASSOCIATES LLP
11 King Court - Keene, NH 03431-4648
Main: (603) 357-2446 · www.cloughharbour.com

STATE OF NEW HAMPSHIRE
DEPARTMENT OF TRANSPORTATION
I-93 INCIDENT MANAGEMENT
DETOUR ROUTE-B3

PROJECT NO.
10418-C
DATE: 1/23/08
FIGURE DET-6



C - Detour Route

Purpose

- Detour traffic for incident between Exit 3 & 4.

Jurisdiction: Windham & Londonderry

From: Exit 3 (NH 111)
To: Exit 4 (NH 102)

Interstate Distance: 5.7 miles
Detour Route Distance: 9.8 miles

Route Description
 (for NB, for SB reverse directions)

- Exit I-93 at Exit 3 (NH 111),
- West on NH 111 to NH 128,
- North on NH 128 to NH 102,
- East on NH 102 to I-93 Exit 4.

LEGEND

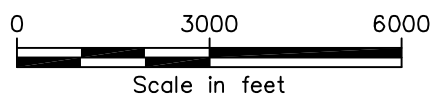
SOUTH BOUND DETOUR SIGN

NORTH BOUND DETOUR SIGN

LEGEND

LOCAL TRAFFIC SIGNAL

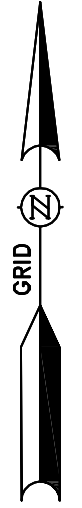
STATE TRAFFIC SIGNAL

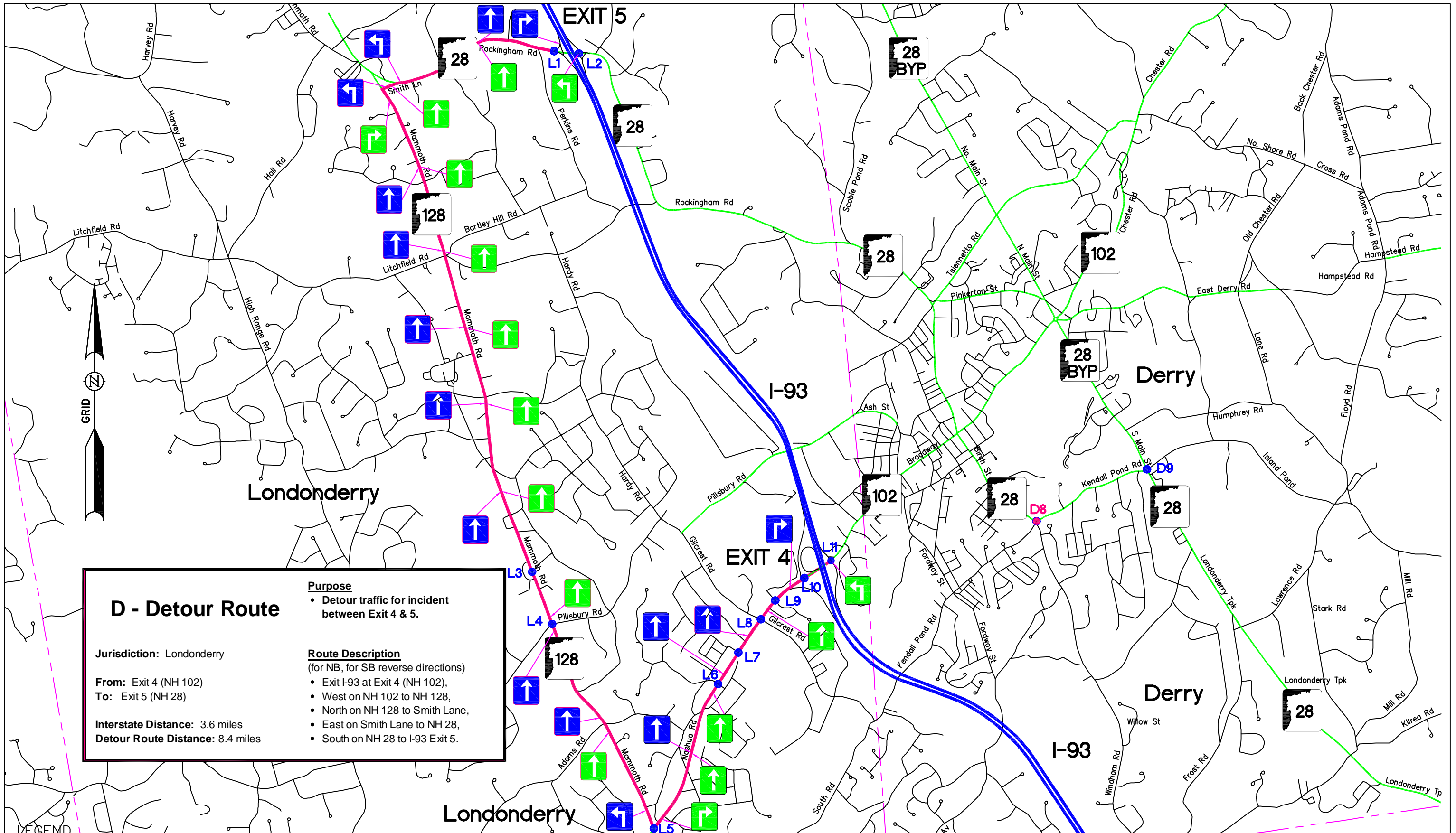


CH
 CLOUGH HARBOUR & ASSOCIATES LLP
 11 King Court - Keene, NH 03431-4848
 Main: (803) 357-2445 - www.cloughharbour.com

STATE OF NEW HAMPSHIRE
 DEPARTMENT OF TRANSPORTATION
 I-93 INCIDENT MANAGEMENT
 DETOUR ROUTE-C

PROJECT NO.
 10418-C
 DATE: 1/23/08
 FIGURE DET-6





D - Detour Route

Purpose

- Detour traffic for incident between Exit 4 & 5.

Jurisdiction: Londonderry

From: Exit 4 (NH 102)
To: Exit 5 (NH 28)

Interstate Distance: 3.6 miles
Detour Route Distance: 8.4 miles

Route Description
 (for NB, for SB reverse directions)

- Exit I-93 at Exit 4 (NH 102),
- West on NH 102 to NH 128,
- North on NH 128 to Smith Lane,
- East on Smith Lane to NH 28,
- South on NH 28 to I-93 Exit 5.

LEGEND

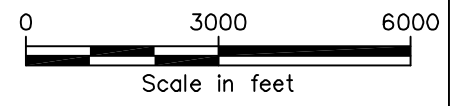
SOUTH BOUND DETOUR SIGN

NORTH BOUND DETOUR SIGN

LEGEND

LOCAL TRAFFIC SIGNAL

STATE TRAFFIC SIGNAL



Drawing Copyright © 2008 Clough, Harbour & Associates LLP

CHA

Clough Harbour & Associates LLP

11 King Court - Keene, NH 03431-4848
 Main: (603) 357-2445 - www.cloughharbour.com

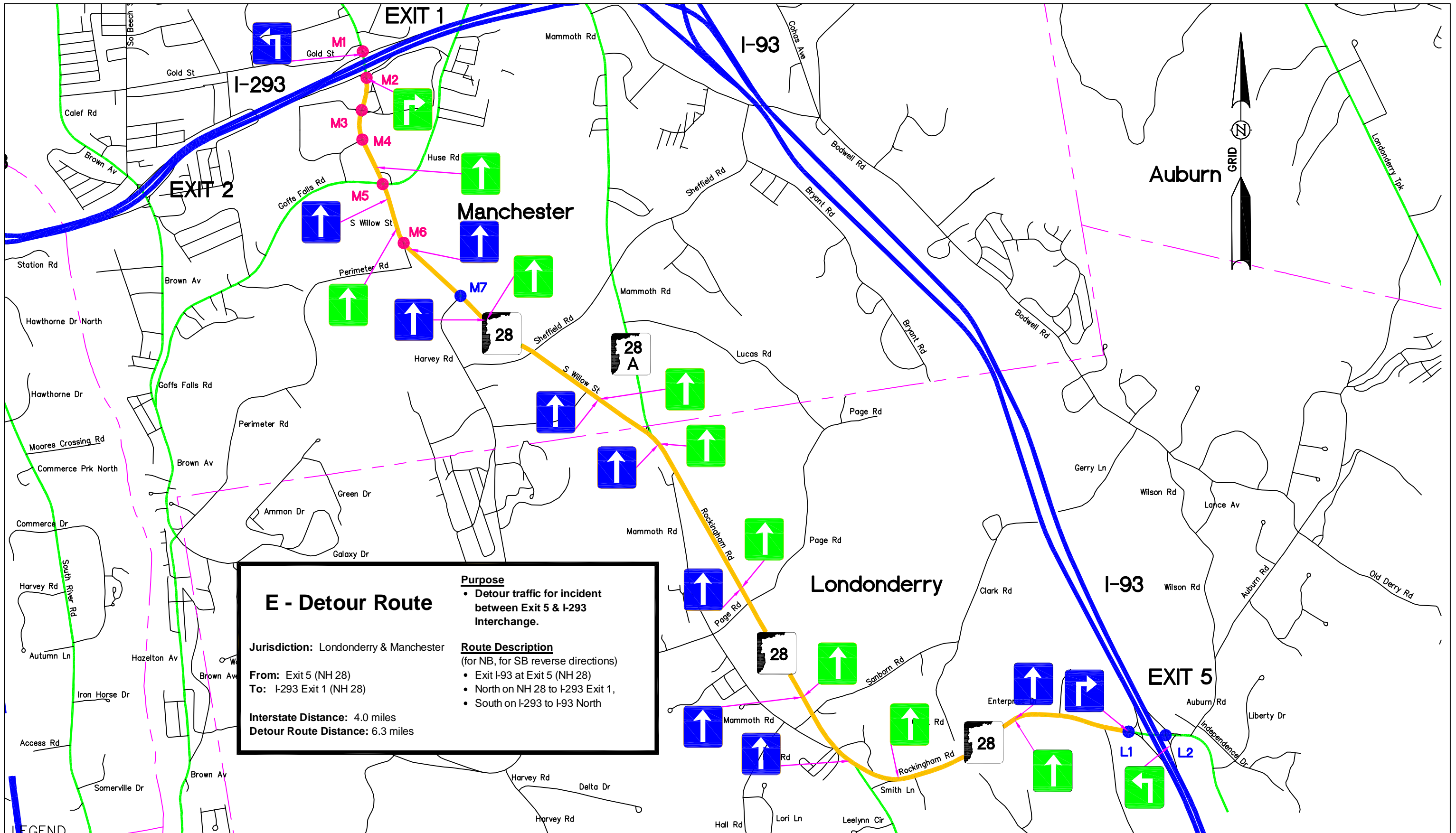
STATE OF NEW HAMPSHIRE
 DEPARTMENT OF TRANSPORTATION

I-93 INCIDENT MANAGEMENT
 DETOUR ROUTE-D

PROJECT NO.
 10418-C

DATE: 1/23/08

FIGURE DET-10



E - Detour Route

Purpose
 • Detour traffic for incident between Exit 5 & I-293 Interchange.

Route Description
 (for NB, for SB reverse directions)
 • Exit I-93 at Exit 5 (NH 28)
 • North on NH 28 to I-293 Exit 1,
 • South on I-293 to I-93 North

Jurisdiction: Londonderry & Manchester

From: Exit 5 (NH 28)
To: I-293 Exit 1 (NH 28)

Interstate Distance: 4.0 miles
Detour Route Distance: 6.3 miles

LEGEND

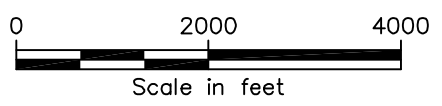
SOUTH BOUND DETOUR SIGN

NORTH BOUND DETOUR SIGN

LEGEND

LOCAL TRAFFIC SIGNAL

STATE TRAFFIC SIGNAL



Drawing Copyright © 2008 Clough, Harbour & Associates LLP

CHA
 CLOUGH HARBOUR & ASSOCIATES LLP
 11 King Court - Keene, NH 03431-4848
 Main: (803) 357-2445 - www.cloughharbour.com

STATE OF NEW HAMPSHIRE
 DEPARTMENT OF TRANSPORTATION
 I-93 INCIDENT MANAGEMENT
 DETOUR ROUTE-E

PROJECT NO.
 10418-C

DATE: 1/23/08

FIGURE DET-12